

YG-DCO-014-B(B)

Yorkshire Green Energy Enablement (GREEN) Project

Volume 2

Document 2.7.2(B) Access, Rights of Way and Public Rights of
Navigation Plan Section B

Final Issue B

April 2023

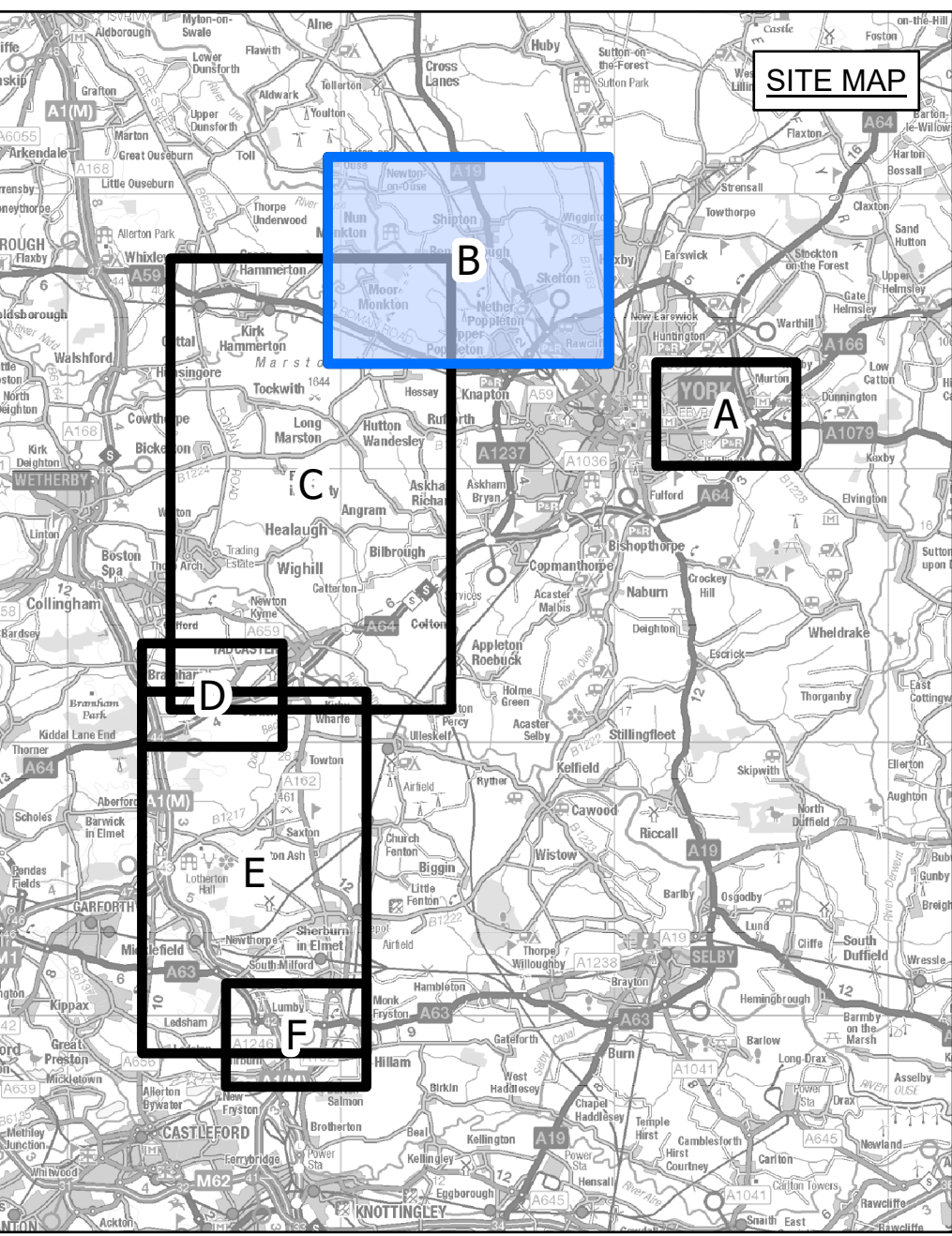
Planning Inspectorate Reference: EN020024

Infrastructure Planning (Applications: Prescribed Forms and
Procedure) Regulations 2009 Regulation 5(2)(k)

nationalgrid



NATIONAL GRID (YORKSHIRE GREEN ENERGY ENABLEMENT PROJECT) ORDER
ACCESS, RIGHTS OF WAY AND PUBLIC RIGHTS OF NAVIGATION KEY PLAN
REGULATION 5(2)(K)
SECTION B, SHEET 1 OF 1



- LEGEND**
- LOCAL AUTHORITY BOUNDARY
 - - - SECTION BOUNDARY
 - ORDER LIMITS
 - SHEET INDEX

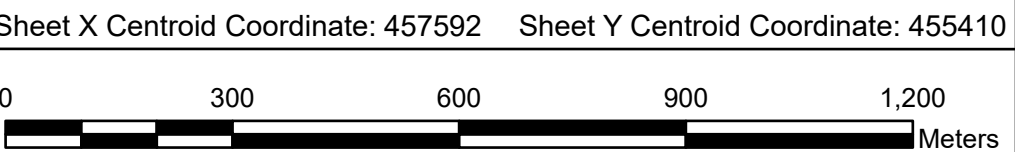
Notes

This drawing is scaled at paper size A0, therefore any prints taken at smaller sizes will affect accuracy of the measurement units and should not be scaled against.

For additional detail on the plan suites, please refer to Document 2.3 Plan Guidance Document, located in Volume 2 of the DCO Application.

The local authorities' boundaries and titles are correct at the time of submission. North Yorkshire County Council and its 7 districts are expected to form a new single council (North Yorkshire Council) on 1 April 2023.

Coordinate System: British National Grid
Sheet X Centroid Coordinate: 457592 Sheet Y Centroid Coordinate: 455410



BACKGROUND MAPPING INFORMATION HAS BEEN REPRODUCED FROM THE ORDNANCE SURVEY BY PERMISSION OF ORDNANCE SURVEY OF THE CONTROLLER OF HER MAJESTY'S STATIONERY OFFICE. CROWN COPYRIGHT ORDNANCE SURVEY © BLUESKY INTERNATIONAL LTD © NATIONAL GRID ELECTRICITY - 100024241.

Issue	Date	Remarks	Drawn	Checked	Approved
A	01/11/2022	FOR DCO SUBMISSION	JDH	SF	EMD

Title

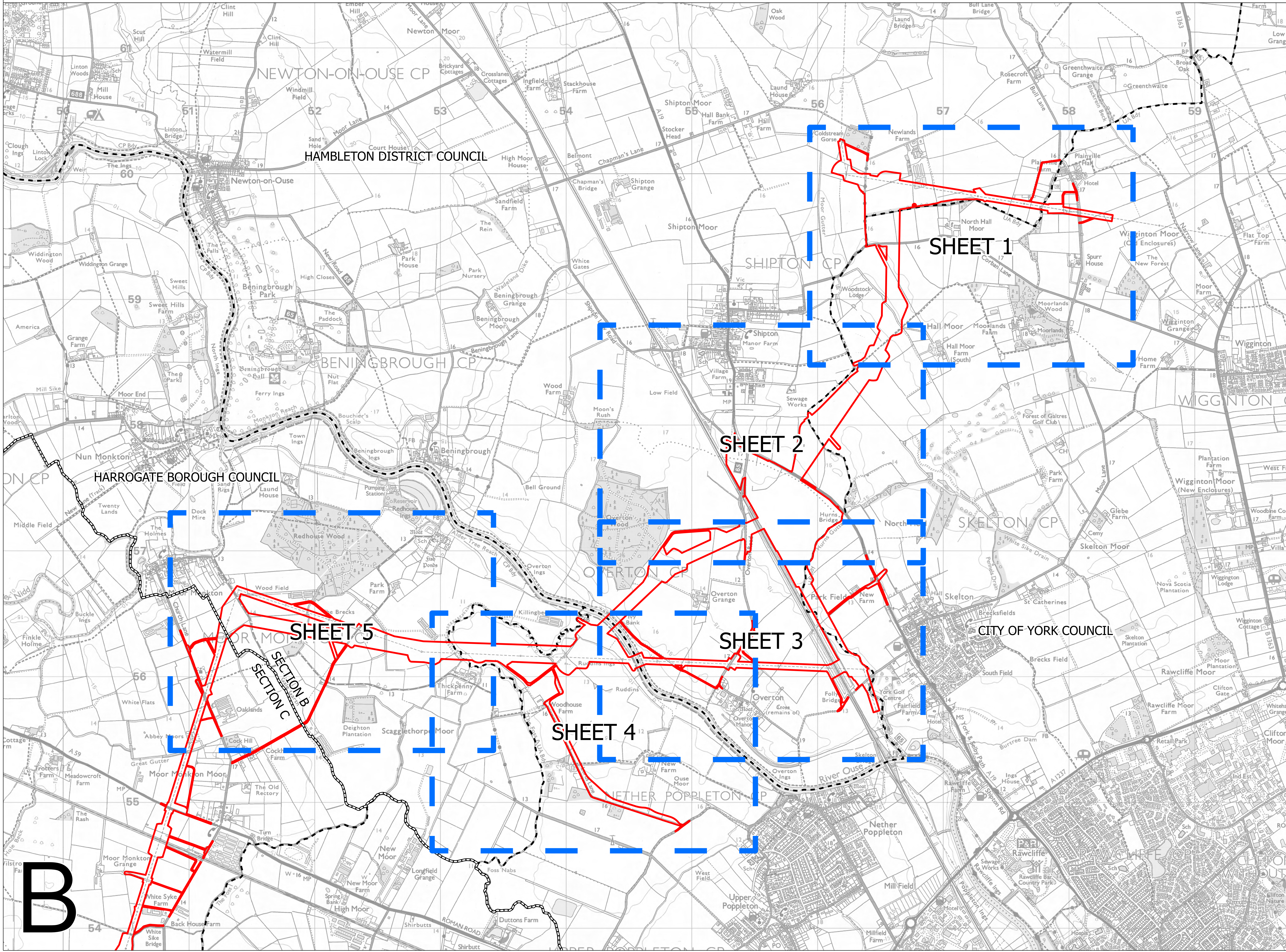
NATIONAL GRID
(YORKSHIRE GREEN ENERGY
ENABLEMENT PROJECT) ORDER
ACCESS, RIGHTS OF WAY AND PUBLIC
RIGHTS OF NAVIGATION KEY PLAN
REGULATION 5(2)(K)
SECTION B, SHEET 1 OF 1

nationalgrid

Application Number EN020024

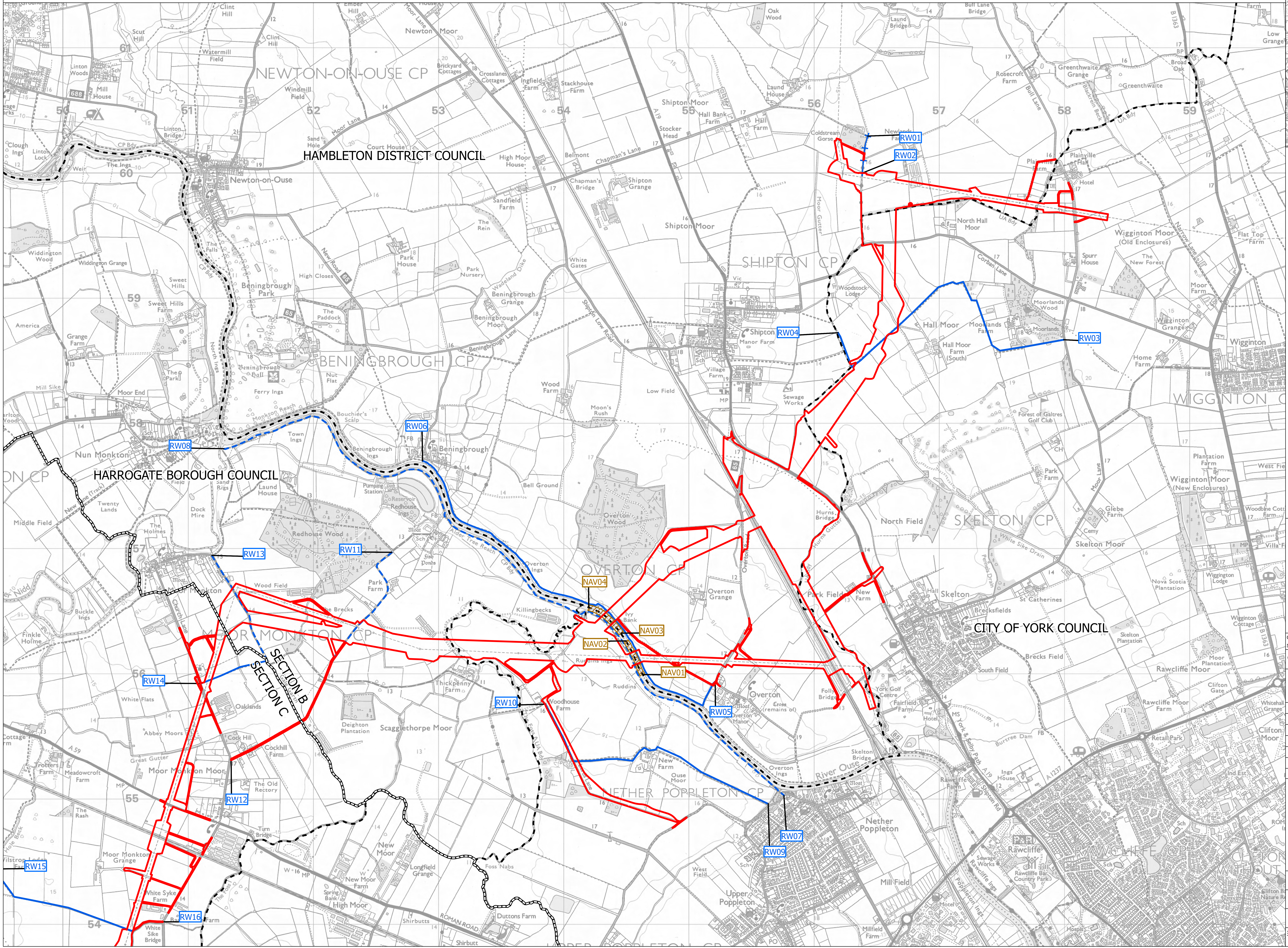
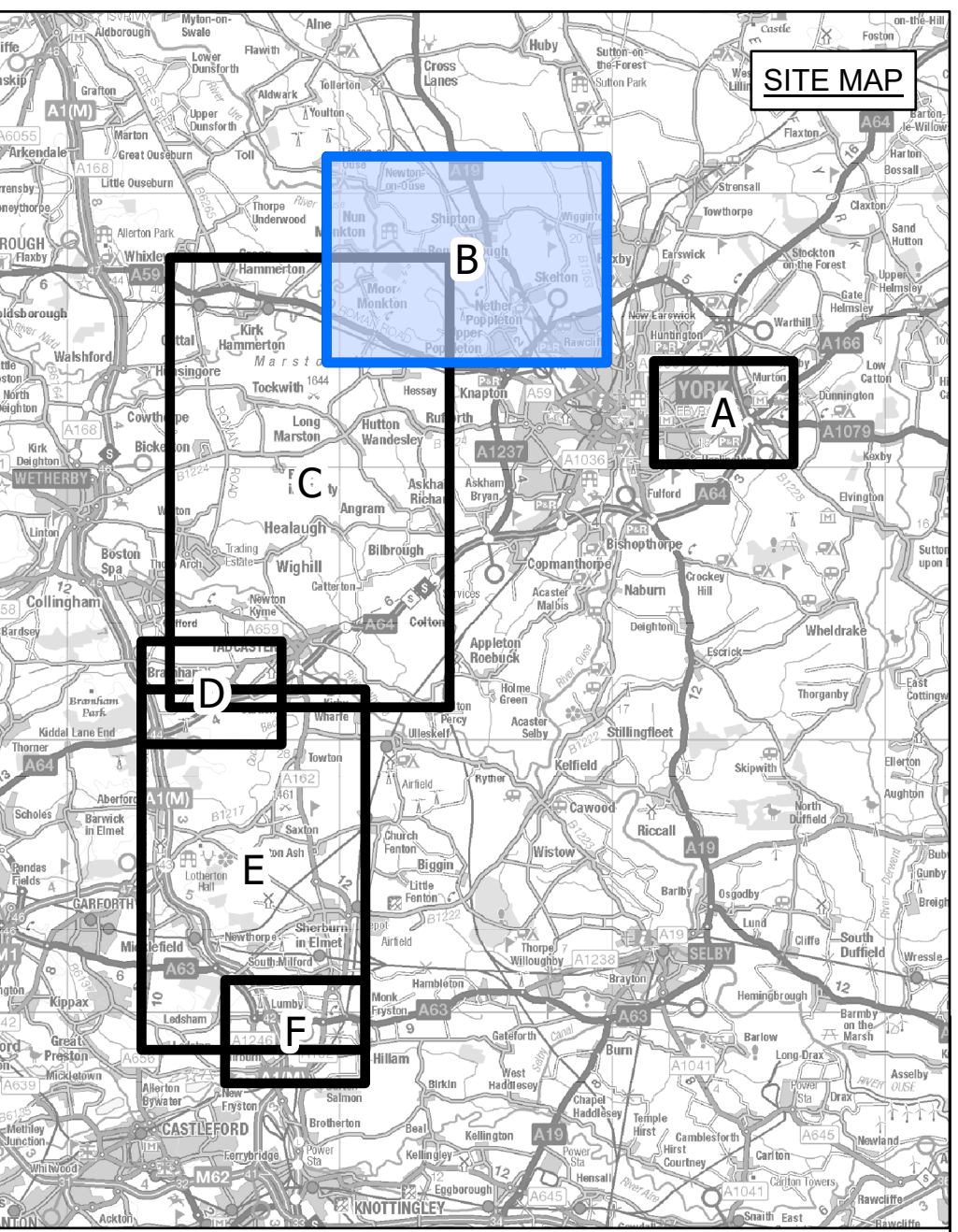
National Grid Drawing Reference
DCO_B/AC/KP/01

Scale	Sheet Size	Sheet	Issue
1:10,000	A0	SHEET 1 OF 1	A





NATIONAL GRID (YORKSHIRE GREEN ENERGY ENABLEMENT PROJECT) ORDER
ACCESS, RIGHTS OF WAY AND PUBLIC RIGHTS OF NAVIGATION KEY PLAN WITH DETAILS
REGULATION 5(2)(K)
SECTION B, SHEET 1 OF 1



- LEGEND**
- LOCAL AUTHORITY BOUNDARY
 - SECTION BOUNDARY
 - ORDER LIMITS
 - SHEET INDEX
 - PUBLIC RIGHTS OF WAY MANAGEMENT**
 - TEMPORARY STOPPED UP FOOTPATH (MANAGED)
 - TEMPORARY STOPPED UP BRIDLEWAY (MANAGED)
 - TEMPORARY STOPPED UP UUR (MANAGED)
 - PUBLIC RIGHTS OF NAVIGATION AFFECTED
 - EXAMPLE REFERENCE FOR TEMPORARY STOPPED UP (MANAGED) SECTION OF RIGHT OF WAY
 - EXAMPLE REFERENCE FOR RIGHTS OF NAVIGATION AFFECTED

Notes

This drawing is scaled at paper size A0, therefore any prints taken at smaller sizes will affect accuracy of the measurement units and should not be scaled against.

For additional detail on the plan suites, please refer to Document 2.3 Plan Guidance Document, located in Volume 2 of the DCO Application.

The local authorities' boundaries and titles are correct at the time of submission. North Yorkshire County Council and its districts are expected to form a new single council (North Yorkshire Council) on 1 April 2023.

UUR designation stands for an unsurfaced unclassified road.
BOAT designation stands for a byway open to all traffic.

Coordinate System: British National Grid
Sheet X Centroid Coordinate: 457592 Sheet Y Centroid Coordinate: 455410


0 300 600 900 1200
Meters

BACKGROUND MAPPING INFORMATION HAS BEEN REPRODUCED FROM THE ORDNANCE SURVEY BY PERMISSION OF ORDNANCE SURVEY OF THE CONTROLLER OF HER MAJESTY'S STATIONERY OFFICE. CROWN COPYRIGHT ORDNANCE SURVEY © BLUESKY INTERNATIONAL LTD © NATIONAL GRID ELECTRICITY - 100024241.

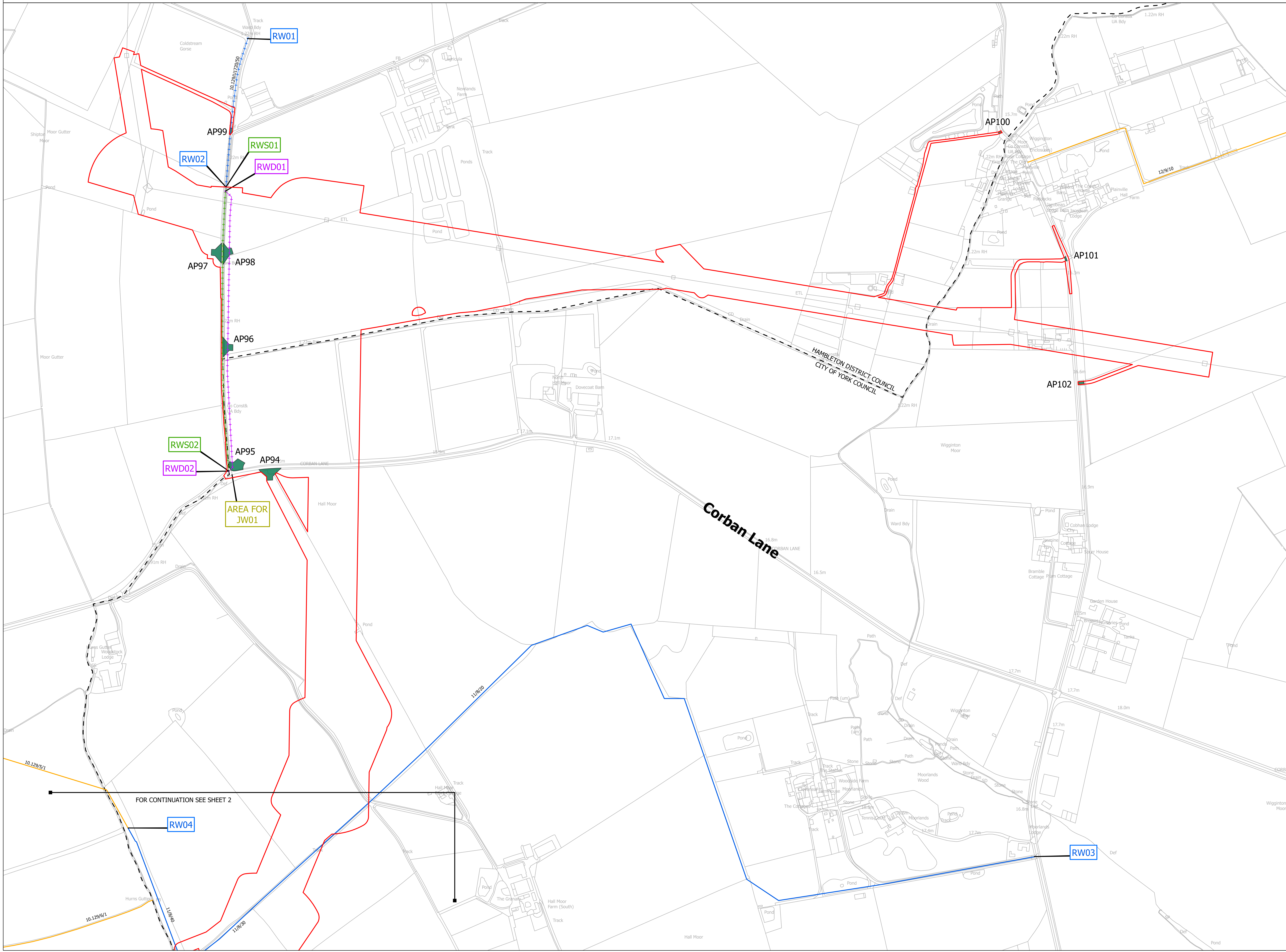
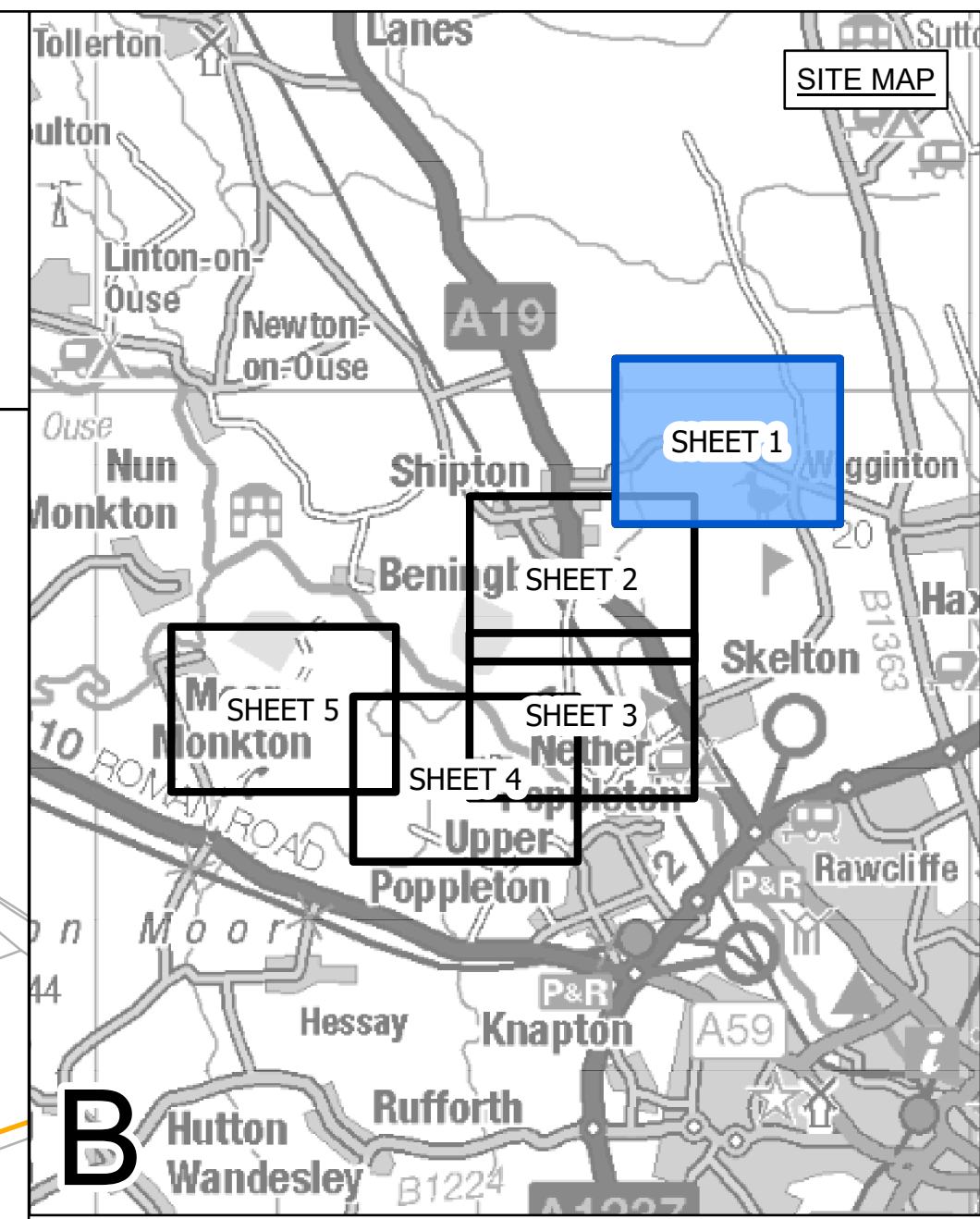
Issue	Date	Remarks	Drawn	Checked	Approved
B	26/04/2023	FOR DEADLINE TWO	JDH	SF	EMD
A	01/11/2022	FOR DCO SUBMISSION	JDH	SF	EMD

Title
NATIONAL GRID (YORKSHIRE GREEN ENERGY ENABLEMENT PROJECT) ORDER ACCESS, RIGHTS OF WAY AND PUBLIC RIGHTS OF NAVIGATION KEY PLAN WITH DETAILS REGULATION 5(2)(K) SECTION B, SHEET 1 OF 1

Application Number	EN020024
National Grid Drawing Reference	DCO_B/AC/KPD/01
Scale	1:10,000
Sheet Size	A0
Sheet	SHEET 1 OF 1
Issue	B



NATIONAL GRID (YORKSHIRE GREEN ENERGY ENABLEMENT PROJECT) ORDER
ACCESS, RIGHTS OF WAY AND PUBLIC RIGHTS OF NAVIGATION PLAN
REGULATION 5(2)(K)
SECTION B, SHEET 1 OF 5



LEGEND

- LOCAL AUTHORITY BOUNDARY
- SECTION BOUNDARY
- ORDER LIMITS
- ACCESS POINT (WITH ACCOMPANYING ID REFERENCE E.G. AP1)
- NATIONAL CYCLE NETWORK (WITH ACCOMPANYING ID REFERENCE E.G. NCN 15)
- NATIONAL CYCLE NETWORK TEMPORARY ALTERNATIVE
- EXAMPLE REFERENCE FOR TEMPORARY ALTERNATIVE SECTION OF NATIONAL CYCLE NETWORK

PUBLIC RIGHTS OF WAY MANAGEMENT

- UNAFFECTED PUBLIC RIGHT OF WAY FOOTPATH (WITH REFERENCE E.G. 10.123/1/2)
- UNAFFECTED PUBLIC RIGHT OF WAY BRIDLEWAY (WITH REFERENCE E.G. 10.123/1/2)
- UNAFFECTED PUBLIC RIGHT OF WAY BOAT (WITH REFERENCE E.G. 10.123/1/2)
- UNAFFECTED PUBLIC RIGHT OF WAY UUR (WITH REFERENCE E.G. 10.123/1/2)
- TEMPORARY DIVERSION OF AFFECTED UUR SECTION OF RIGHT OF WAY
- TEMPORARY STOPPED UP UUR
- TEMPORARY STOPPED UP FOOTPATH (MANAGED)
- TEMPORARY STOPPED UP BRIDLEWAY (MANAGED)
- TEMPORARY STOPPED UP UUR (MANAGED)
- PUBLIC RIGHTS OF NAVIGATION AFFECTED
- EXAMPLE REFERENCE FOR TEMPORARY DIVERTED RIGHT OF WAY
- EXAMPLE REFERENCE FOR TEMPORARY STOPPED UP SECTION OF RIGHT OF WAY
- EXAMPLE REFERENCE FOR TEMPORARY STOPPED UP (MANAGED) SECTION OF RIGHT OF WAY
- EXAMPLE REFERENCE FOR AREA OF JUNCTION WIDENING
- EXAMPLE REFERENCE FOR RIGHTS OF NAVIGATION AFFECTED

Notes

This drawing is scaled at paper size A0, therefore any prints taken at smaller sizes will affect accuracy of the measurement units and should not be scaled against.

For additional detail on the plan suites, please refer to Document 2.3 Plan Guidance Document, located in Volume 2 of the DCO Application.

The local authorities' boundaries and titles are correct at the time of submission. North Yorkshire County Council and its 7 districts are expected to form a new single council (North Yorkshire Council) on 1 April 2023.

UUR designation stands for an unsurfaced unclassified road.
BOAT designation stands for a byway open to all traffic.

Coordinate System: British National Grid
Sheet X Centroid Coordinate: 459424 Sheet Y Centroid Coordinate: 456581

0 100 200 300 Meters

BACKGROUND MAPPING INFORMATION HAS BEEN REPRODUCED FROM THE ORDNANCE SURVEY BY PERMISSION OF ORDNANCE SURVEY OF THE CONTROLLER OF HER MAJESTY'S STATIONERY OFFICE. CROWN COPYRIGHT ORDNANCE SURVEY ©. BLUESKY INTERNATIONAL LTD ©. NATIONAL GRID ELECTRICITY - 100024241.

Issue	Date	Remarks	Drawn	Checked	Approved
B	26/04/2023	FOR DEADLINE TWO	JDH	SF	EMD
A	01/11/2022	FOR DCO SUBMISSION	JDH	SF	EMD

Title

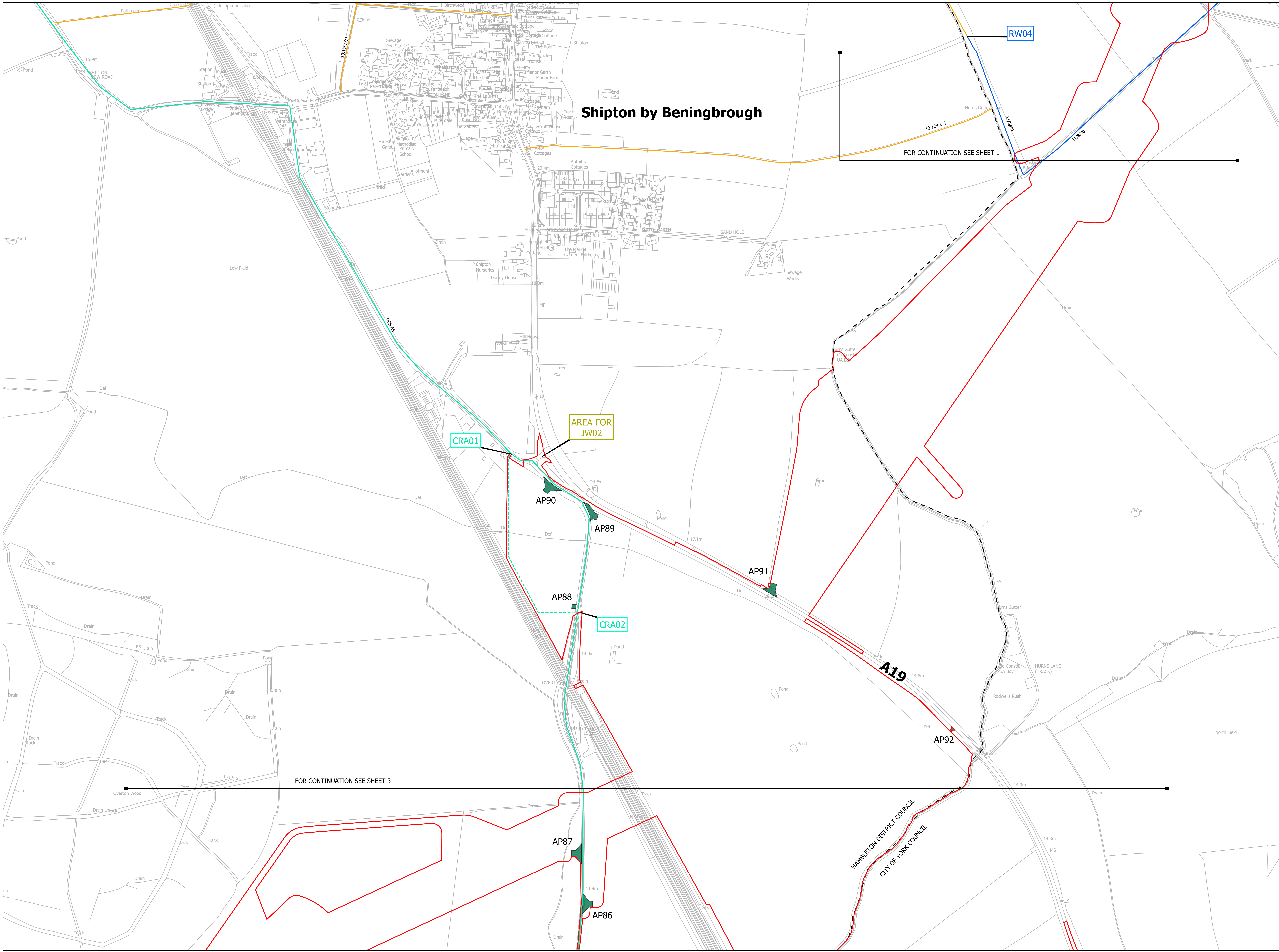
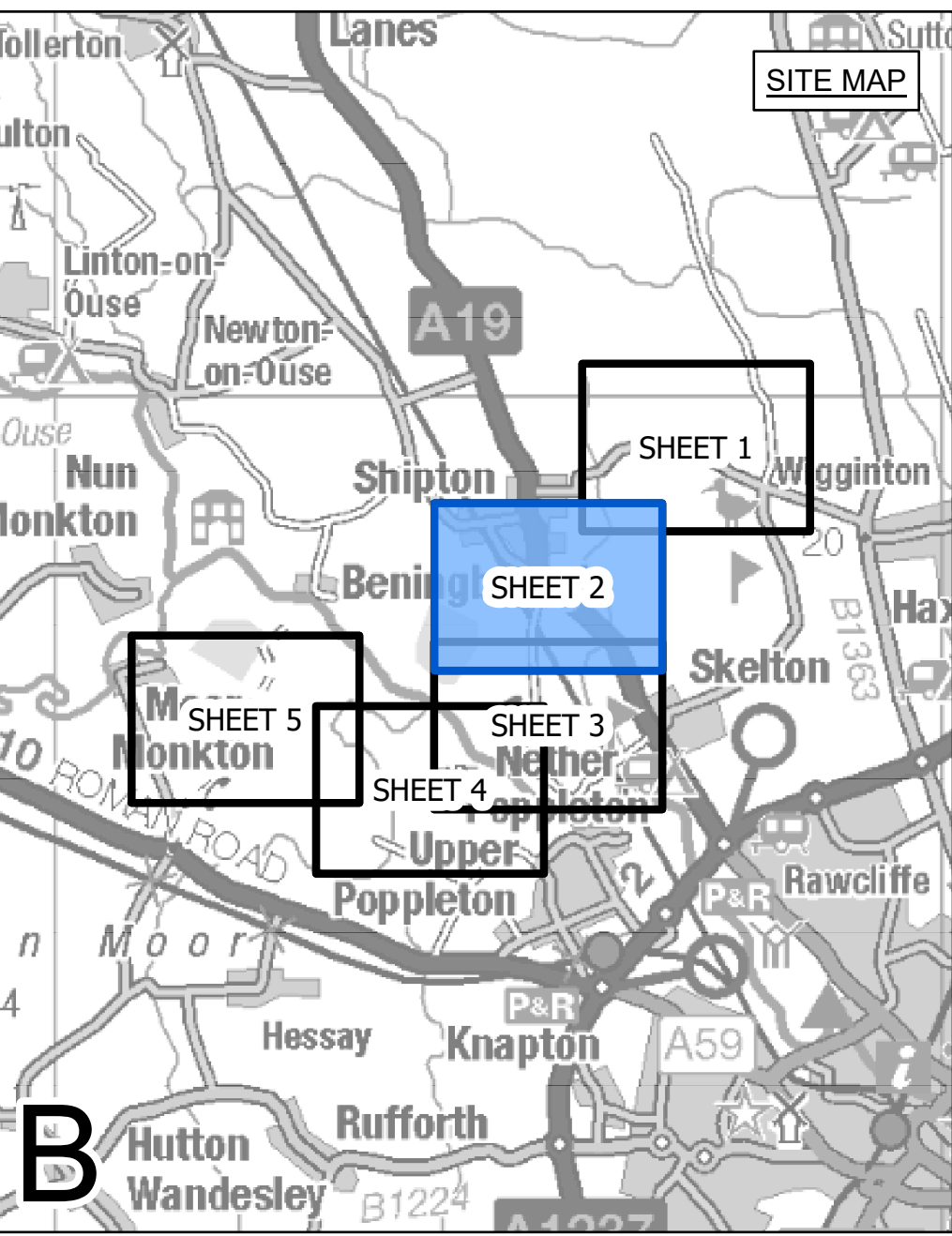
NATIONAL GRID (YORKSHIRE GREEN) ORDER
ACCESS, RIGHTS OF WAY AND PUBLIC RIGHTS OF NAVIGATION PLAN
REGULATION 5(2)(K)
SECTION B, SHEET 1 OF 5

nationalgrid

Application Number	EN020024
National Grid Drawing Reference	DCO_B/AC/PS/01
Scale	1:2,500
Sheet Size	A0
Sheet	SHEET 1 OF 5
Issue	B



NATIONAL GRID (YORKSHIRE GREEN ENERGY ENABLEMENT PROJECT) ORDER
ACCESS, RIGHTS OF WAY AND PUBLIC RIGHTS OF NAVIGATION PLAN
REGULATION 5(2)(K)
SECTION B, SHEET 2 OF 5



- LEGEND**
- LOCAL AUTHORITY BOUNDARY
 - - - SECTION BOUNDARY
 - ORDER LIMITS
 - ACCESS POINT (WITH ACCOMPANYING ID REFERENCE E.G. AP1)
 - NATIONAL CYCLE NETWORK (WITH ACCOMPANYING ID REFERENCE E.G. NCN 15)
 - NATIONAL CYCLE NETWORK TEMPORARY ALTERNATIVE
 - EXAMPLE REFERENCE FOR TEMPORARY ALTERNATIVE SECTION OF NATIONAL CYCLE NETWORK
 - PUBLIC RIGHTS OF WAY MANAGEMENT**
 - UNAFFECTED PUBLIC RIGHT OF WAY FOOTPATH (WITH REFERENCE E.G. 10.123/1/2)
 - - - UNAFFECTED PUBLIC RIGHT OF WAY BRIDLEWAY (WITH REFERENCE E.G. 10.123/1/2)
 - UNAFFECTED PUBLIC RIGHT OF WAY BOAT (WITH REFERENCE E.G. 10.123/1/2)
 - UNAFFECTED PUBLIC RIGHT OF WAY UUR (WITH REFERENCE E.G. 10.123/1/2)
 - TEMPORARY DIVERSION OF AFFECTED UUR SECTION OF RIGHT OF WAY
 - TEMPORARY STOPPED UP UUR
 - TEMPORARY STOPPED UP FOOTPATH (MANAGED)
 - TEMPORARY STOPPED UP BRIDLEWAY (MANAGED)
 - TEMPORARY STOPPED UP UUR (MANAGED)
 - PUBLIC RIGHTS OF NAVIGATION AFFECTED
 - EXAMPLE REFERENCE FOR TEMPORARY DIVERTED RIGHT OF WAY
 - EXAMPLE REFERENCE FOR TEMPORARY STOPPED UP SECTION OF RIGHT OF WAY
 - EXAMPLE REFERENCE FOR TEMPORARY STOPPED UP (MANAGED) SECTION OF RIGHT OF WAY
 - EXAMPLE REFERENCE FOR AREA OF JUNCTION WIDENING
 - EXAMPLE REFERENCE FOR RIGHTS OF NAVIGATION AFFECTED

Notes

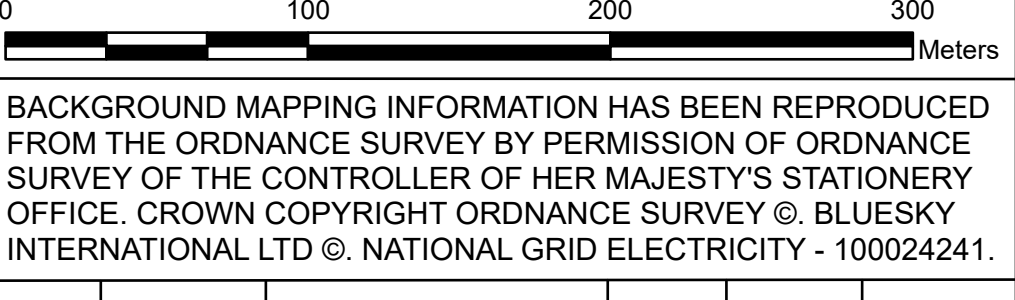
This drawing is scaled at paper size A0, therefore any prints taken at smaller sizes will affect accuracy of the measurement units and should not be scaled against.

For additional detail on the plan suites, please refer to Document 2.3 Plan Guidance Document, located in Volume 2 of the DCO Application.

The local authorities' boundaries and titles are correct at the time of submission. North Yorkshire County Council and its 7 districts are expected to form a new single council (North Yorkshire Council) on 1 April 2023.

UUR designation stands for an unclassified road.
BOAT designation stands for a byway open to all traffic.

Coordinate System: British National Grid
Sheet X Centroid Coordinate: 457851 Sheet Y Centroid Coordinate: 455555




Issue	Date	Remarks	Drawn	Checked	Approved
B	26/04/2023	FOR DEADLINE TWO	JDH	SF	EMD
A	01/11/2022	FOR DCO SUBMISSION	JDH	SF	EMD

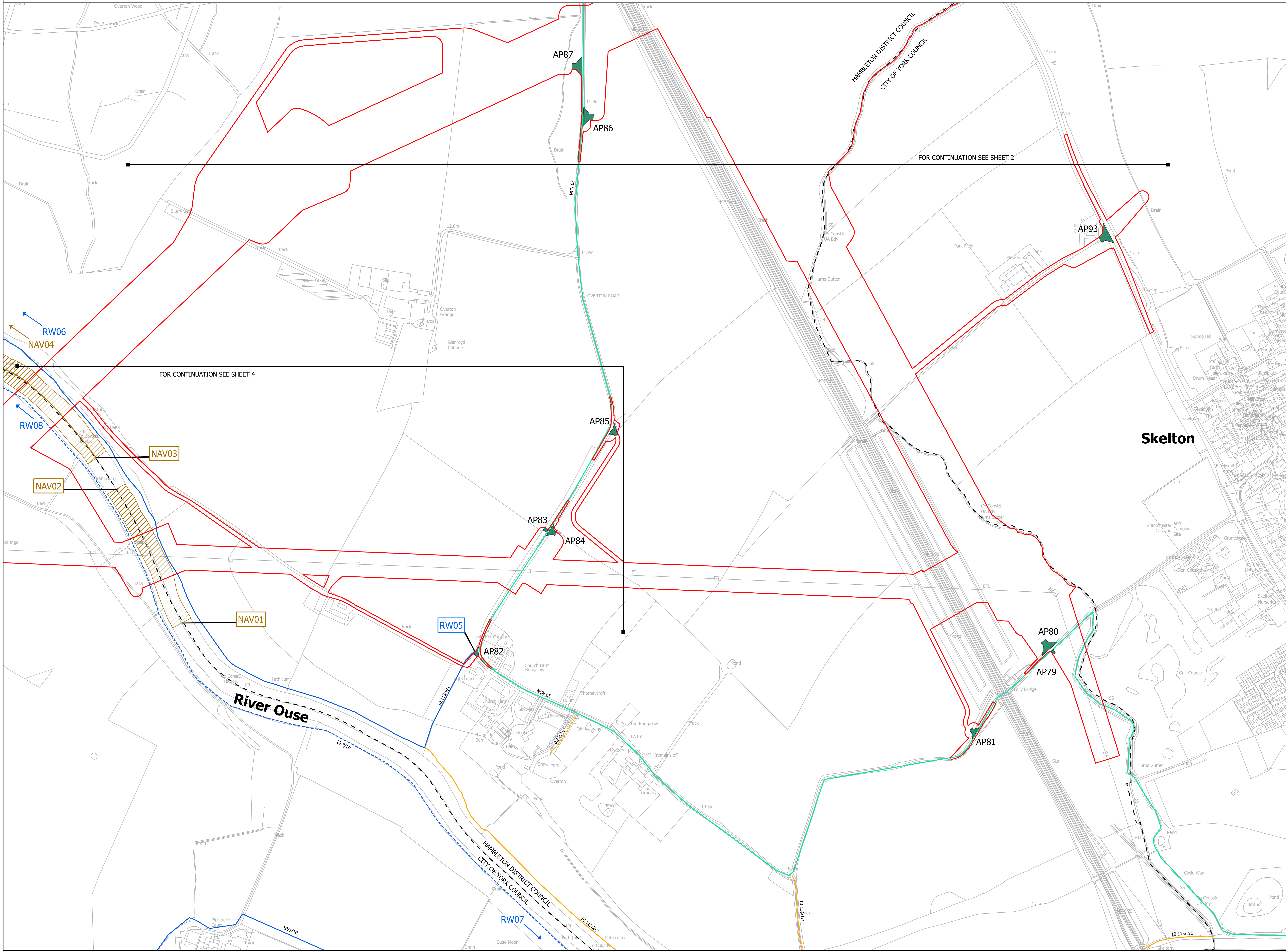
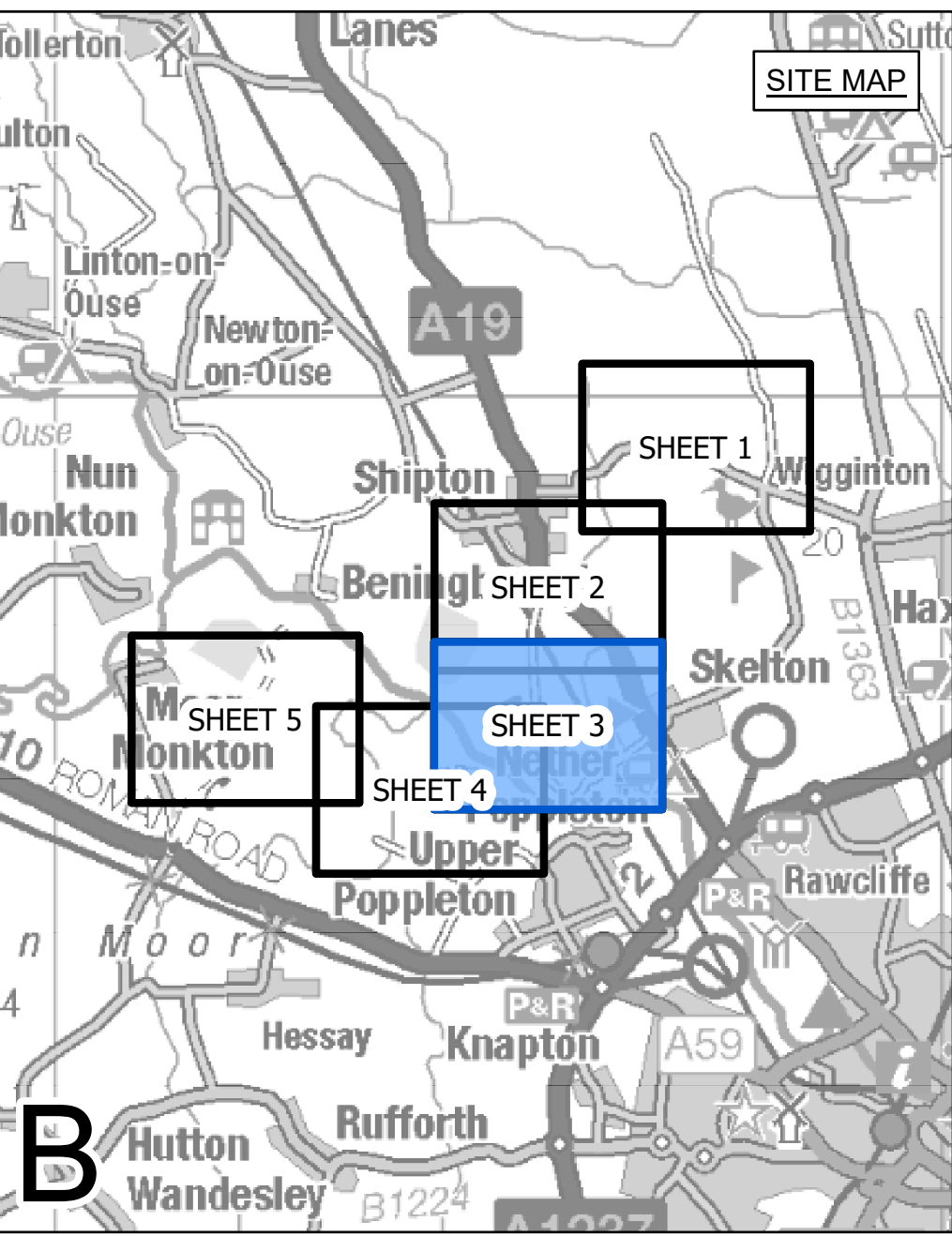
Title

NATIONAL GRID
(YORKSHIRE GREEN) ORDER
ACCESS, RIGHTS OF WAY AND PUBLIC
RIGHTS OF NAVIGATION PLAN
REGULATION 5(2)(K)
SECTION B, SHEET 2 OF 5

Application Number		EN020024	
National Grid Drawing Reference		DCO_B/AC/PS/02	
Scale	Sheet Size	Sheet	Issue
1:2,500	A0	SHEET 2 OF 5	B



NATIONAL GRID (YORKSHIRE GREEN ENERGY ENABLEMENT PROJECT) ORDER
ACCESS, RIGHTS OF WAY AND PUBLIC RIGHTS OF NAVIGATION PLAN
REGULATION 5(2)(K)
SECTION B, SHEET 3 OF 5



LEGEND

- LOCAL AUTHORITY BOUNDARY
- SECTION BOUNDARY
- ORDER LIMITS
- ACCESS POINT (WITH ACCOMPANYING ID REFERENCE E.G. AP1)
- NATIONAL CYCLE NETWORK (WITH ACCOMPANYING ID REFERENCE E.G. NCN 15)
- NATIONAL CYCLE NETWORK TEMPORARY ALTERNATIVE
- EXAMPLE REFERENCE FOR TEMPORARY ALTERNATIVE SECTION OF NATIONAL CYCLE NETWORK

PUBLIC RIGHTS OF WAY MANAGEMENT

- UNAFFECTED PUBLIC RIGHT OF WAY FOOTPATH (WITH REFERENCE E.G. 10.123/1/2)
- UNAFFECTED PUBLIC RIGHT OF WAY BRIDLEWAY (WITH REFERENCE E.G. 10.123/1/2)
- UNAFFECTED PUBLIC RIGHT OF WAY BOAT (WITH REFERENCE E.G. 10.123/1/2)
- UNAFFECTED PUBLIC RIGHT OF WAY UUR (WITH REFERENCE E.G. 10.123/1/2)
- TEMPORARY DIVERSION OF AFFECTED UUR SECTION OF RIGHT OF WAY
- TEMPORARY STOPPED UP UUR
- TEMPORARY STOPPED UP FOOTPATH (MANAGED)
- TEMPORARY STOPPED UP BRIDLEWAY (MANAGED)
- TEMPORARY STOPPED UP UUR (MANAGED)
- PUBLIC RIGHTS OF NAVIGATION AFFECTED
- EXAMPLE REFERENCE FOR TEMPORARY DIVERTED RIGHT OF WAY
- EXAMPLE REFERENCE FOR TEMPORARY STOPPED UP SECTION OF RIGHT OF WAY
- EXAMPLE REFERENCE FOR TEMPORARY STOPPED UP (MANAGED) SECTION OF RIGHT OF WAY
- EXAMPLE REFERENCE FOR AREA OF JUNCTION WIDENING
- EXAMPLE REFERENCE FOR RIGHTS OF NAVIGATION AFFECTED

Notes

This drawing is scaled at paper size A0, therefore any prints taken at smaller sizes will affect accuracy of the measurement units and should not be scaled against.

For additional detail on the plan suites, please refer to Document 2.3 Plan Guidance Document, located in Volume 2 of the DCO Application.

The local authorities' boundaries and titles are correct at the time of submission. North Yorkshire County Council and its 7 districts are expected to form a new single council (North Yorkshire Council) on 1 April 2023.

UUR designation stands for an unclassified road.
BOAT designation stands for a byway open to all traffic.

Coordinate System: British National Grid
Sheet X Centroid Coordinate: 456286 Sheet Y Centroid Coordinate: 455553

BACKGROUND MAPPING INFORMATION HAS BEEN REPRODUCED FROM THE ORDNANCE SURVEY BY PERMISSION OF ORDNANCE SURVEY OF THE CONTROLLER OF HER MAJESTY'S STATIONERY OFFICE. CROWN COPYRIGHT ORDNANCE SURVEY ©. BLUESKY INTERNATIONAL LTD ©. NATIONAL GRID ELECTRICITY - 100024241.

Issue	Date	Remarks	Drawn	Checked	Approved
B	26/04/2023	FOR DEADLINE TWO	JDH	SF	EMD
A	01/11/2022	FOR DCO SUBMISSION	JDH	SF	EMD

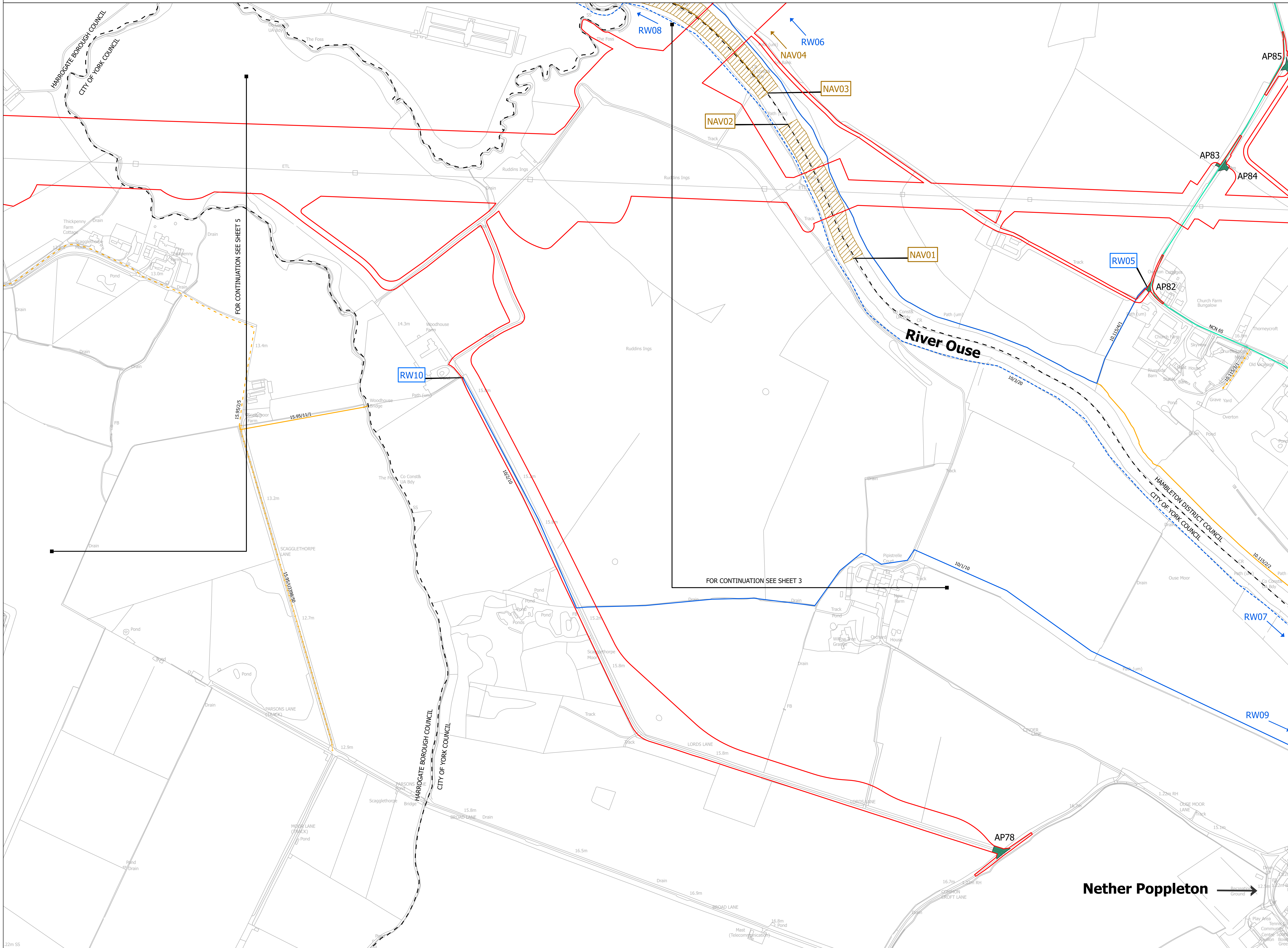
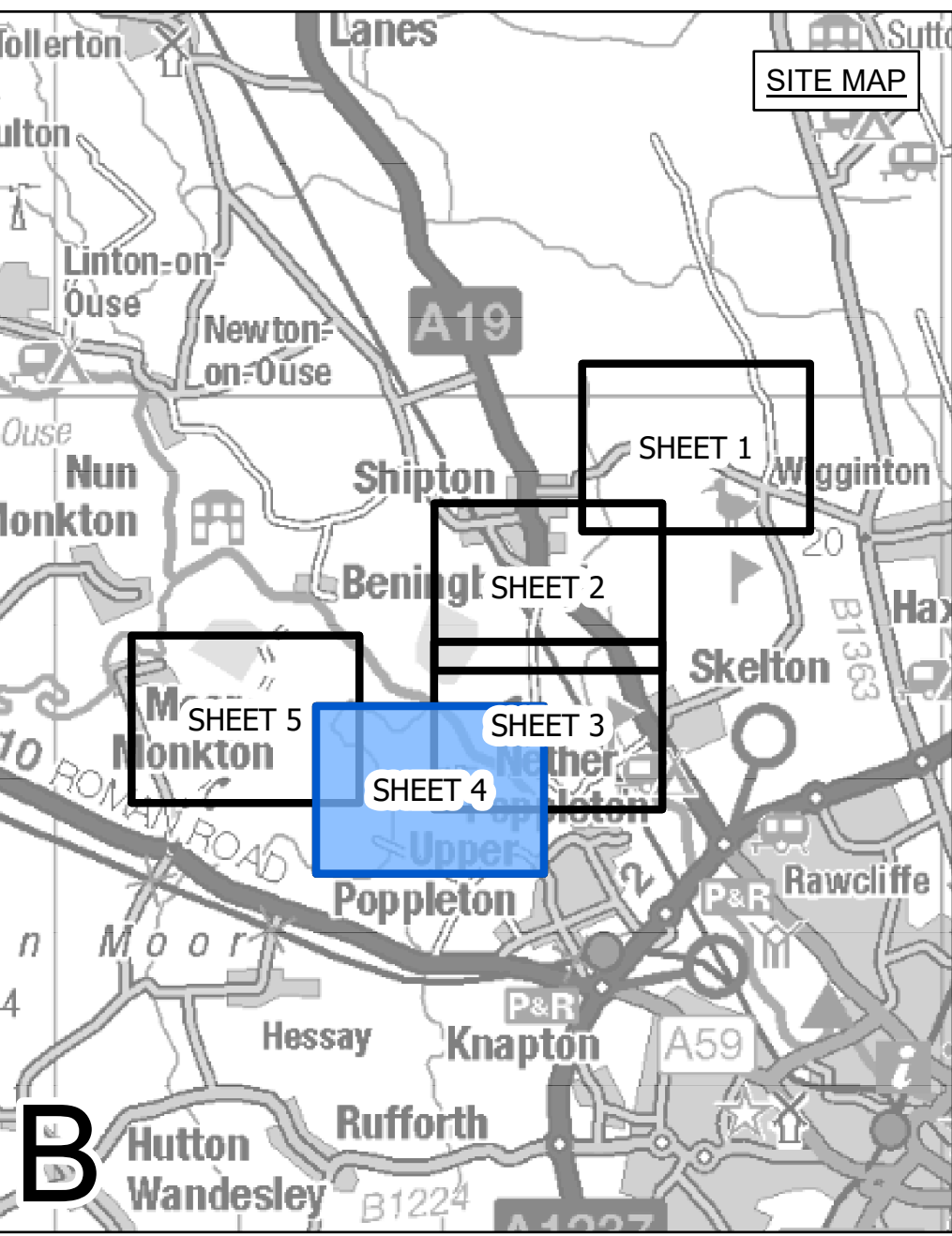
Title

NATIONAL GRID (YORKSHIRE GREEN) ORDER
ACCESS, RIGHTS OF WAY AND PUBLIC RIGHTS OF NAVIGATION PLAN
REGULATION 5(2)(K)
SECTION B, SHEET 3 OF 5

nationalgrid			
Application Number	EN020024		
National Grid Drawing Reference	DCO_B/AC/PS/03		
Scale	Sheet Size	Sheet	Issue
1:2,500	A0	SHEET 3 OF 5	B



NATIONAL GRID (YORKSHIRE GREEN ENERGY ENABLEMENT PROJECT) ORDER
ACCESS, RIGHTS OF WAY AND PUBLIC RIGHTS OF NAVIGATION PLAN
REGULATION 5(2)(k)
SECTION B, SHEET 4 OF 5



LEGEND

- LOCAL AUTHORITY BOUNDARY
- SECTION BOUNDARY
- ORDER LIMITS
- ACCESS POINT (WITH ACCOMPANYING ID REFERENCE E.G. AP1)
- NATIONAL CYCLE NETWORK (WITH ACCOMPANYING ID REFERENCE E.G. NCN 15)
- NATIONAL CYCLE NETWORK TEMPORARY ALTERNATIVE
- EXAMPLE REFERENCE FOR TEMPORARY ALTERNATIVE SECTION OF NATIONAL CYCLE NETWORK

PUBLIC RIGHTS OF WAY MANAGEMENT

- UNAFFFECTED PUBLIC RIGHT OF WAY FOOTPATH (WITH REFERENCE E.G. 10.123/1/2)
- UNAFFFECTED PUBLIC RIGHT OF WAY BRIDLEWAY (WITH REFERENCE E.G. 10.123/1/2)
- UNAFFFECTED PUBLIC RIGHT OF WAY BOAT (WITH REFERENCE E.G. 10.123/1/2)
- UNAFFFECTED PUBLIC RIGHT OF WAY UUR (WITH REFERENCE E.G. 10.123/1/2)
- TEMPORARY DIVERSION OF AFFECTED UUR SECTION OF RIGHT OF WAY
- TEMPORARY STOPPED UP UUR
- TEMPORARY STOPPED UP FOOTPATH (MANAGED)
- TEMPORARY STOPPED UP BRIDLEWAY (MANAGED)
- TEMPORARY STOPPED UP UUR (MANAGED)
- PUBLIC RIGHTS OF NAVIGATION AFFECTED
- EXAMPLE REFERENCE FOR TEMPORARY DIVERTED RIGHT OF WAY
- EXAMPLE REFERENCE FOR TEMPORARY STOPPED UP SECTION OF RIGHT OF WAY
- EXAMPLE REFERENCE FOR TEMPORARY STOPPED UP (MANAGED) SECTION OF RIGHT OF WAY
- EXAMPLE REFERENCE FOR AREA OF JUNCTION WIDENING
- EXAMPLE REFERENCE FOR RIGHTS OF NAVIGATION AFFECTED

Notes

This drawing is scaled at paper size A0, therefore any prints taken at smaller sizes will affect accuracy of the measurement units and should not be scaled against.

For additional detail on the plan suites, please refer to Document 2.3 Plan Guidance Document, located in Volume 2 of the DCO Application.

The local authorities' boundaries and titles are correct at the time of submission. North Yorkshire County Council and its 7 districts are expected to form a new single council (North Yorkshire Council) on 1 April 2023.

UUR designation stands for an unsurfaced unclassified road.
BOAT designation stands for a byway open to all traffic.

Coordinate System: British National Grid
Sheet X Centroid Coordinate: 455561 Sheet Y Centroid Coordinate: 454220

0 100 200 300 Meters

BACKGROUND MAPPING INFORMATION HAS BEEN REPRODUCED FROM THE ORDNANCE SURVEY BY PERMISSION OF ORDNANCE SURVEY OF THE CONTROLLER OF HER MAJESTY'S STATIONERY OFFICE. CROWN COPYRIGHT ORDNANCE SURVEY ©. BLUESKY INTERNATIONAL LTD ©. NATIONAL GRID ELECTRICITY - 100024241.

Issue	Date	Remarks	Drawn	Checked	Approved
B	26/04/2023	FOR DEADLINE TWO	JDH	SF	EMD
A	01/11/2022	FOR DCO SUBMISSION	JDH	SF	EMD

Title

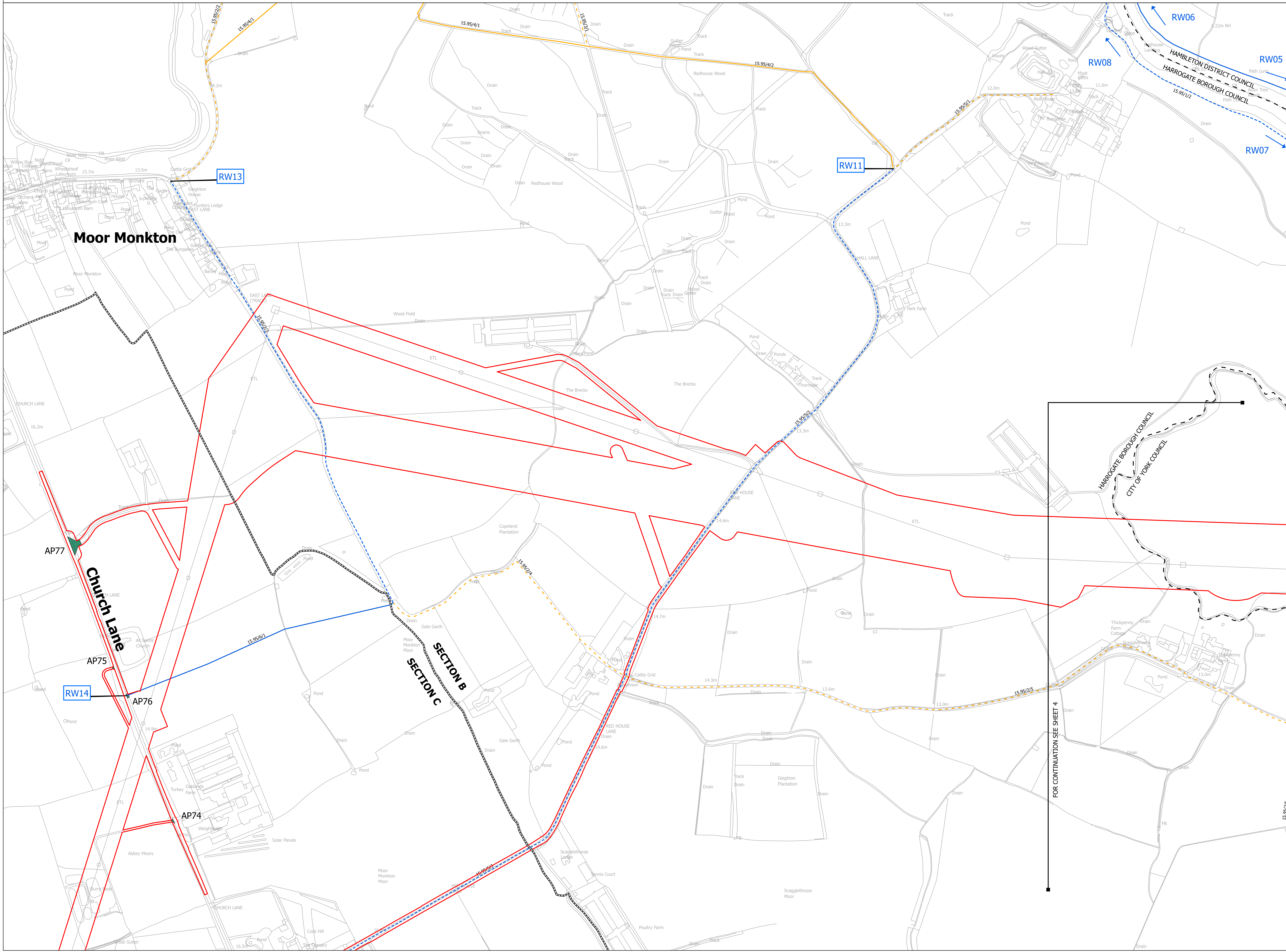
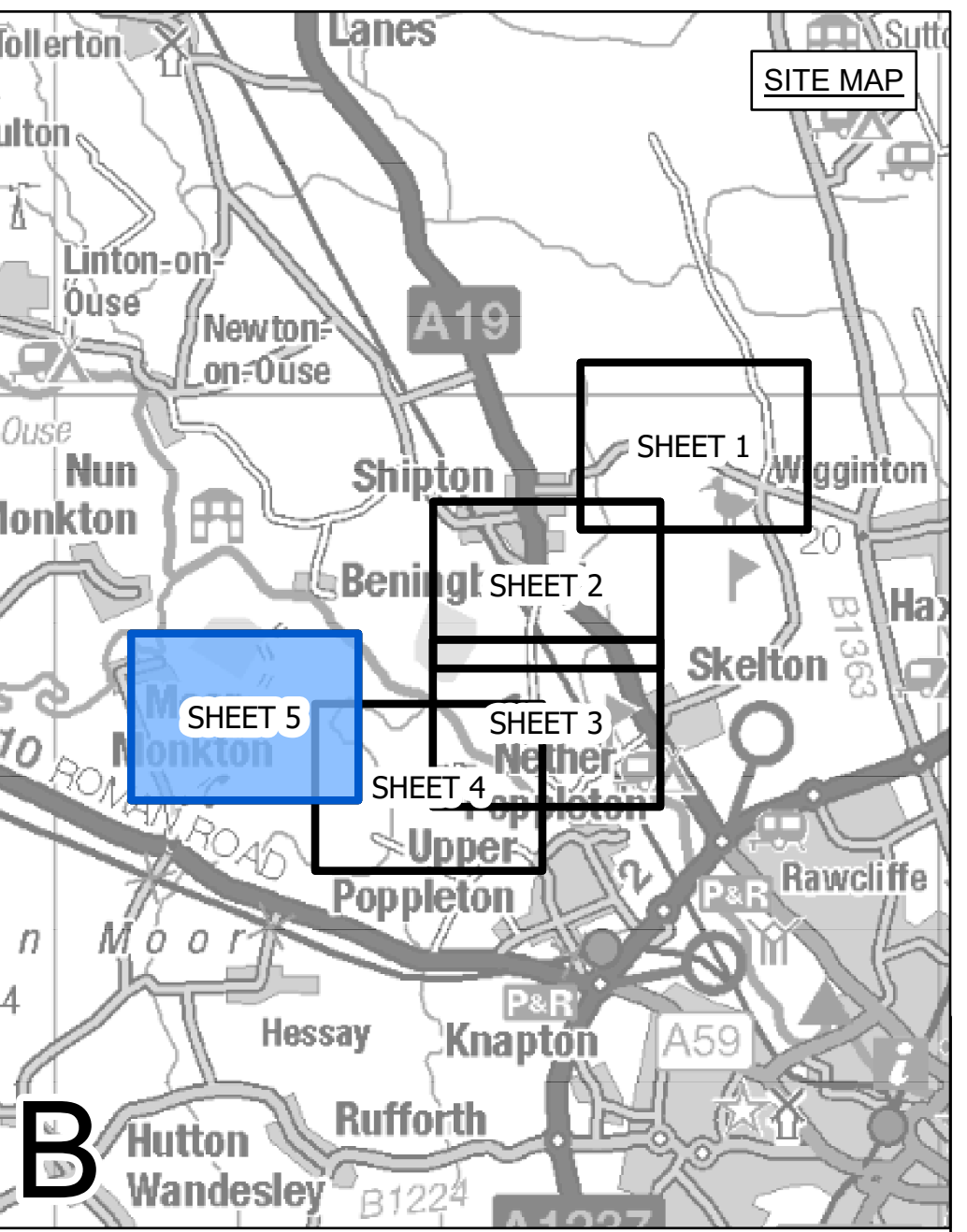
NATIONAL GRID (YORKSHIRE GREEN) ORDER
ACCESS, RIGHTS OF WAY AND PUBLIC RIGHTS OF NAVIGATION PLAN
REGULATION 5(2)(k)
SECTION B, SHEET 4 OF 5

Application Number	EN020024
National Grid Drawing Reference	DCO_B/AC/PS/04
Scale	1:2,500
Sheet Size	A0
Sheet	SHEET 4 OF 5
Issue	B

Nether Poppleton →



NATIONAL GRID (YORKSHIRE GREEN ENERGY ENABLEMENT PROJECT) ORDER
ACCESS, RIGHTS OF WAY AND PUBLIC RIGHTS OF NAVIGATION PLAN
REGULATION 5(2)(K)
SECTION B, SHEET 5 OF 5



LEGEND

- LOCAL AUTHORITY BOUNDARY
- SECTION BOUNDARY
- ORDER LIMITS
- ACCESS POINT (WITH ACCOMPANYING ID REFERENCE E.G. AP1)
- NATIONAL CYCLE NETWORK (WITH ACCOMPANYING ID REFERENCE E.G. NCN 15)
- NATIONAL CYCLE NETWORK TEMPORARY ALTERNATIVE
- EXAMPLE REFERENCE FOR TEMPORARY ALTERNATIVE SECTION OF NATIONAL CYCLE NETWORK

PUBLIC RIGHTS OF WAY MANAGEMENT

- UNAFFECTED PUBLIC RIGHT OF WAY FOOTPATH (WITH REFERENCE E.G. 10.123/1/2)
- UNAFFECTED PUBLIC RIGHT OF WAY BRIDLEWAY (WITH REFERENCE E.G. 10.123/1/2)
- UNAFFECTED PUBLIC RIGHT OF WAY BOAT (WITH REFERENCE E.G. 10.123/1/2)
- UNAFFECTED PUBLIC RIGHT OF WAY UUR (WITH REFERENCE E.G. 10.123/1/2)
- TEMPORARY DIVERSION OF AFFECTED UUR SECTION OF RIGHT OF WAY
- TEMPORARY STOPPED UP UUR
- TEMPORARY STOPPED UP FOOTPATH (MANAGED)
- TEMPORARY STOPPED UP BRIDLEWAY (MANAGED)
- TEMPORARY STOPPED UP UUR (MANAGED)
- PUBLIC RIGHTS OF NAVIGATION AFFECTED
- EXAMPLE REFERENCE FOR TEMPORARY DIVERTED RIGHT OF WAY
- EXAMPLE REFERENCE FOR TEMPORARY STOPPED UP SECTION OF RIGHT OF WAY
- EXAMPLE REFERENCE FOR TEMPORARY STOPPED UP (MANAGED) SECTION OF RIGHT OF WAY
- EXAMPLE REFERENCE FOR AREA OF JUNCTION WIDENING
- EXAMPLE REFERENCE FOR RIGHTS OF NAVIGATION AFFECTED

Notes

This drawing is scaled at paper size A0, therefore any prints taken at smaller sizes will affect accuracy of the measurement units and should not be scaled against.

For additional detail on the plan suites, please refer to Document 2.3 Plan Guidance Document, located in Volume 2 of the DCO Application.

The local authorities' boundaries and titles are correct at the time of submission. North Yorkshire County Council and its 7 districts are expected to form a new single council (North Yorkshire Council) on 1 April 2023.

UUR designation stands for an unsurfaced unclassified road.
BOAT designation stands for a byway open to all traffic.

Coordinate System: British National Grid
Sheet X Centroid Coordinate: 456359 Sheet Y Centroid Coordinate: 452136

BACKGROUND MAPPING INFORMATION HAS BEEN REPRODUCED FROM THE ORDNANCE SURVEY BY PERMISSION OF ORDNANCE SURVEY OF THE CONTROLLER OF HER MAJESTY'S STATIONERY OFFICE. CROWN COPYRIGHT ORDNANCE SURVEY © BLUESKY INTERNATIONAL LTD © NATIONAL GRID ELECTRICITY - 100024241.

Issue	Date	Remarks	Drawn	Checked	Approved
B	26/04/2023	FOR DEADLINE TWO	JDH	SF	EMD
A	01/11/2022	FOR DCO SUBMISSION	JDH	SF	EMD

Title

NATIONAL GRID (YORKSHIRE GREEN) ORDER
ACCESS, RIGHTS OF WAY AND PUBLIC RIGHTS OF NAVIGATION PLAN
REGULATION 5(2)(K)
SECTION B, SHEET 5 OF 5

Application Number		EN020024	
National Grid Drawing Reference		DCO_B/AC/PS/05	
Scale	Sheet Size	Sheet	Issue
1:2,500	A0	SHEET 5 OF 5	B